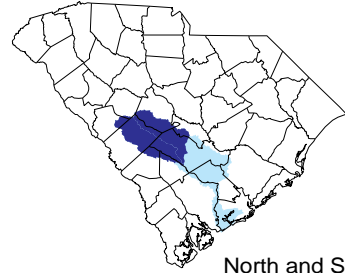
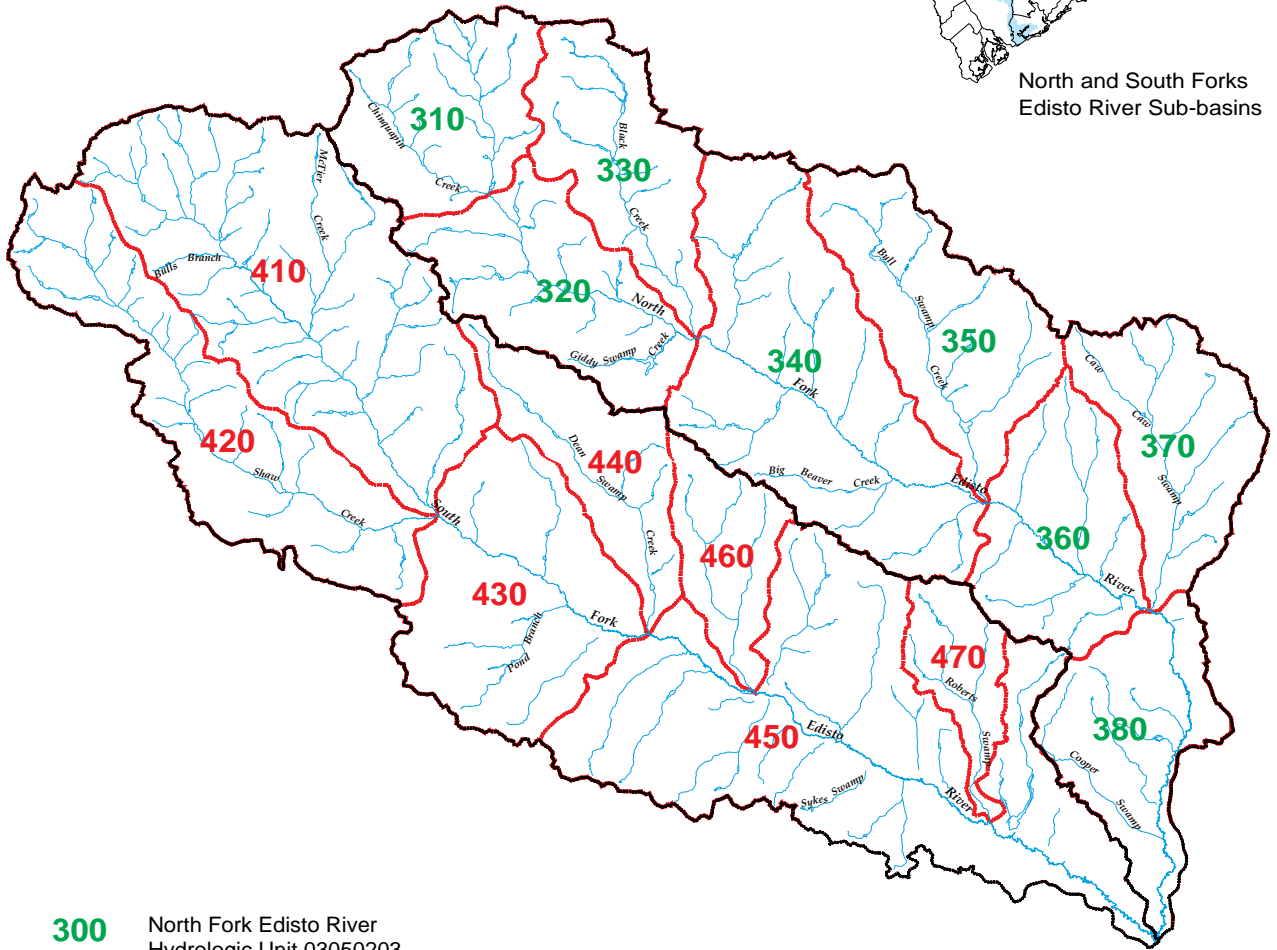


Upper Edisto River Basin Hydrologic Units

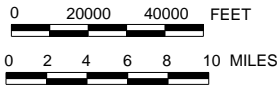


North and South Forks
Edisto River Sub-basins



- 300** North Fork Edisto River
Hydrologic Unit 03050203
- 400** South Fork Edisto River
Hydrologic Unit 03050204
- Major Streams
- Watershed Boundaries
- Sub-Basin Boundaries

Edisto River Basin Project
S.C. Dept. of Natural Resources
Water Resources Division
Columbia, South Carolina



SCDNR/WRD/NRIMA
MS-96-08-03

[Back to Contents](#)

[Back to Map Text](#)

[Back to Committees](#)