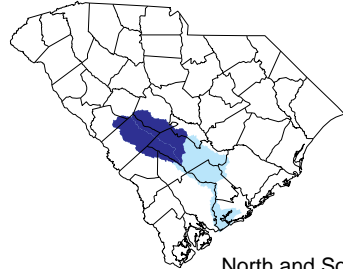
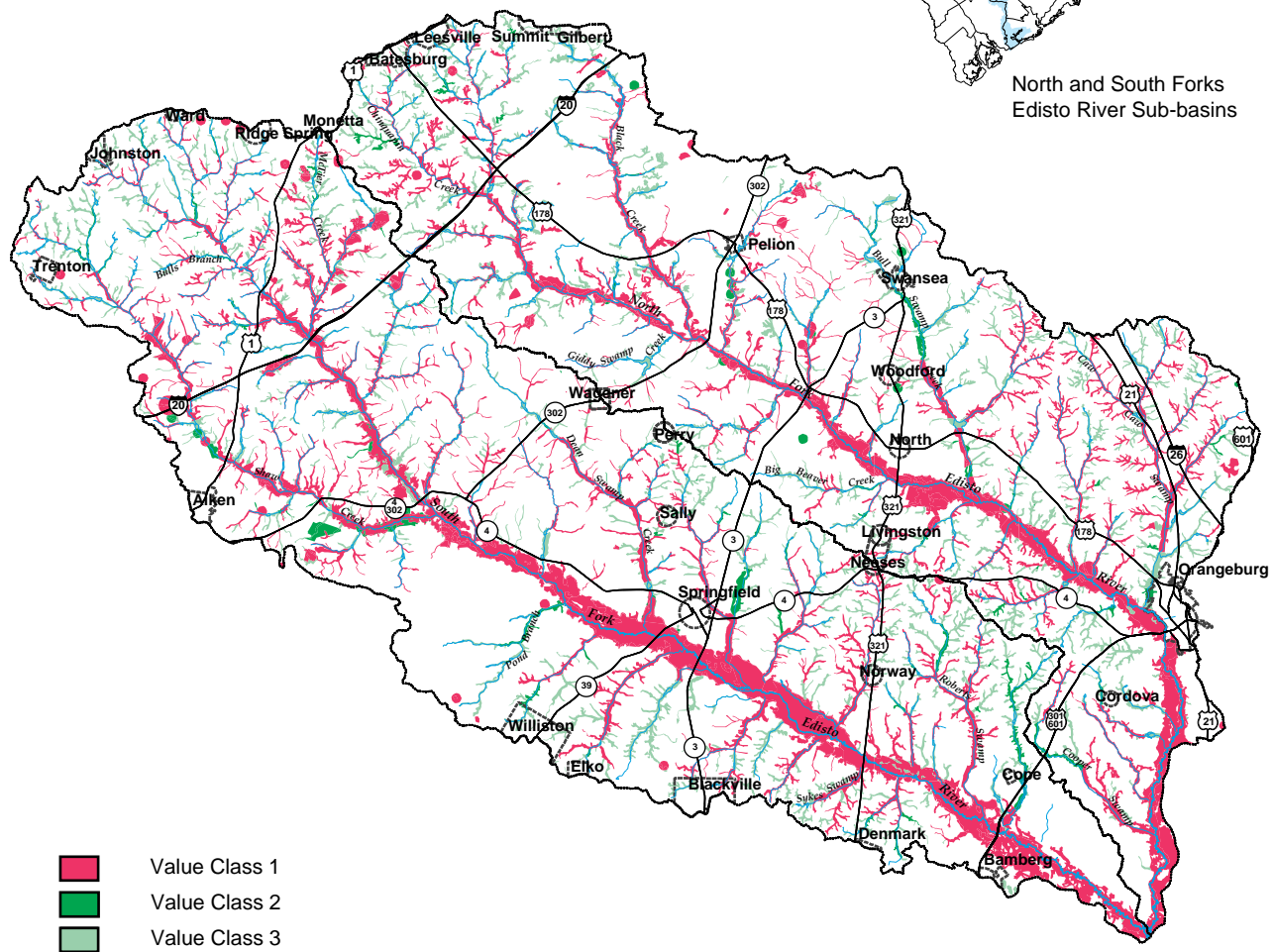


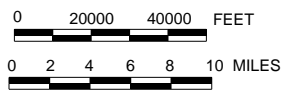
Upper Edisto River Basin Natural Areas & Sensitive Species



North and South Forks
Edisto River Sub-basins



- Value Class 1
- Value Class 2
- Value Class 3
- Municipal Boundaries
- Major Roads
- Major Streams
- Sub-Basin Boundaries



Edisto River Basin Project
S.C. Dept. of Natural Resources
Water Resources Division
Columbia, South Carolina

SCDNR/WRD/NRIMA
MS-96-06-01

[Back to Contents](#)

[Back to Map Text](#)

[Back to Committees](#)